











-  Interstate
-  US Highway
-  State Highway
-  Public Road
-  Private Road
-  Railroad
-  Flush Routes
-  Rosenberg City Limits
-  Rosenberg ETJ

The 2014 Aerial Imagery Data is the sole property of Houston-Galveston Area Council, which reserves all rights thereto. Use or reproduction of this data is strictly prohibited absent written consent from the Houston-Galveston Area Council, which may be contacted at www.h-gac.com.

Hydrant Flush Route 18 City of Rosenberg, Texas



Created by: City of Rosenberg GIS - Cory Vardaman
Date Created: March 10, 2016
Original Size: 8.5" x 11"
R:\Maps\Custom\Utilities\2016\FlushRoutes.mxd

This product is for informational purposes and may not have been prepared for or be suitable for legal, engineering, or surveying purposes. It does not represent an on-the-ground survey and represents only the approximate relative location of geographic features.

