

Street Sweeping - Week 4 November - February

City of Rosenberg, Texas

Street Sweeping Week 4

Base Zones

 Zone 7

 Zone 8

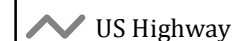
Alternate Zones

 Zone 3

 Zone 4

Basemap Features

 Interstate

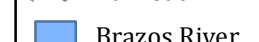
 US Highway

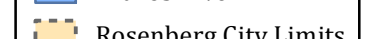
 State Highway

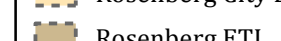
 Public Road

 Private Road

 Railroad

 Brazos River

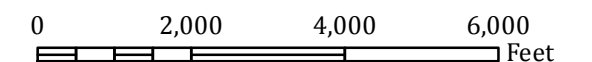
 Rosenberg City Limits

 Rosenberg ETJ



Scale:
1:30,000

or
1 Inch = 2,500 Feet



Created by: City of Rosenberg GIS - Cory Vardaman
Date Created: May 11, 2017
Original Size: 11" x 17"
R:\Maps\Custom\Public_Works\2017\StreetSweeping_AltZones_11x17.mxd

This product is for informational purposes and may not have been prepared for or be suitable for legal, engineering, or surveying purposes. It does not represent an on-the-ground survey and represents only the approximate relative location of geographic features.

