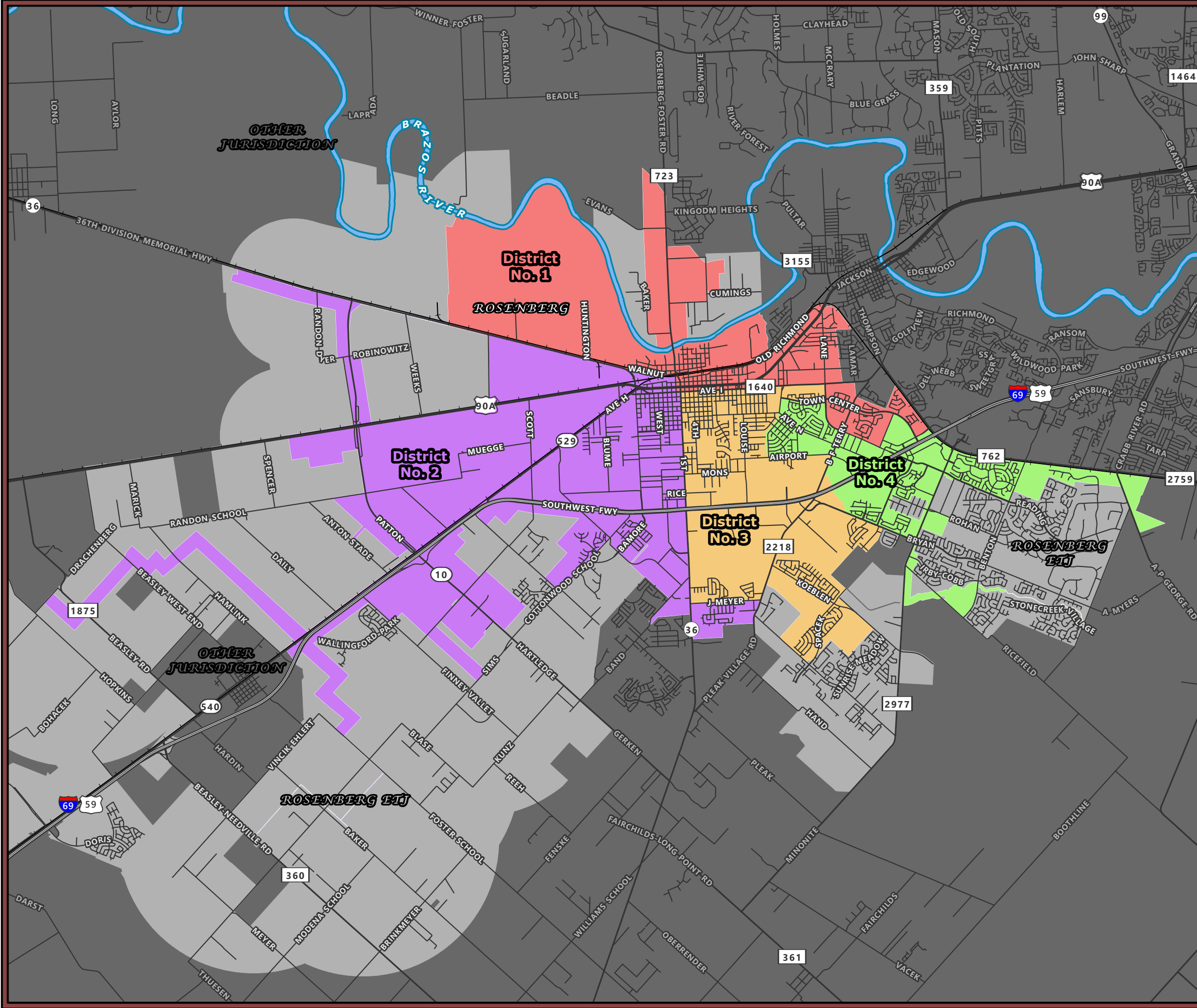


# Council Districts

## City of Rosenberg, Texas



**Council Districts**

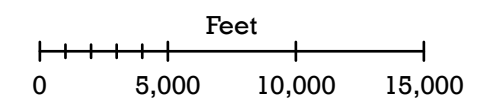
- No. 1
- No. 2
- No. 3
- No. 4

**Basemap Features**

- Interstate
- US Highway
- State Highway
- Public Road
- Railroad
- Brazos River
- Rosenberg City Limits
- Rosenberg ETJ
- Other Jurisdictions



Scale:  
1:90,000  
or  
1 inch equals 7,500 feet



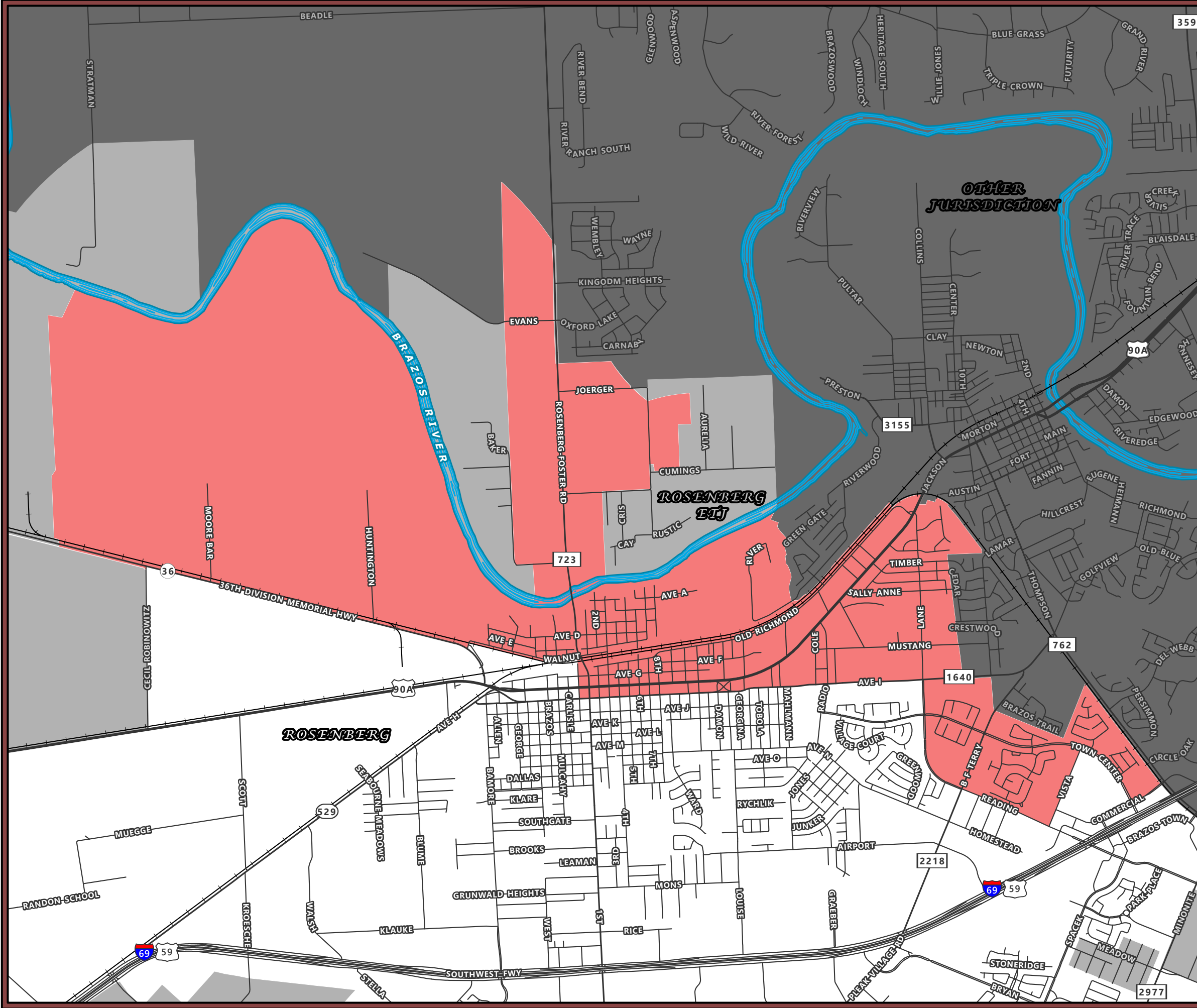
Created by: Paul M. Jones  
City of Rosenberg GIS  
Date Created: March 06, 2025.  
Original Size: 8.5" x 11"  
M:\Pro\Department\CityManagement\CM\_Stock\CM\_Stock.aprx

This product is for informational purposes and may not have been prepared for or be suitable for legal, engineering, or surveying purposes. It does not represent an on-the-ground survey and represents only the approximate relative location of geographic features.



# Council District 1

## City of Rosenberg, Texas



**Council District**

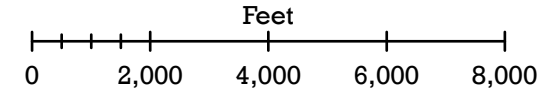
- No. 1

**Basemap Features**

- Interstate
- US Highway
- State Highway
- Public Road
- Railroad
- Brazos River
- Rosenberg City Limits
- Rosenberg ETJ
- Other Jurisdictions



Scale:  
1:39,000  
or  
1 inch equals 3,250 feet

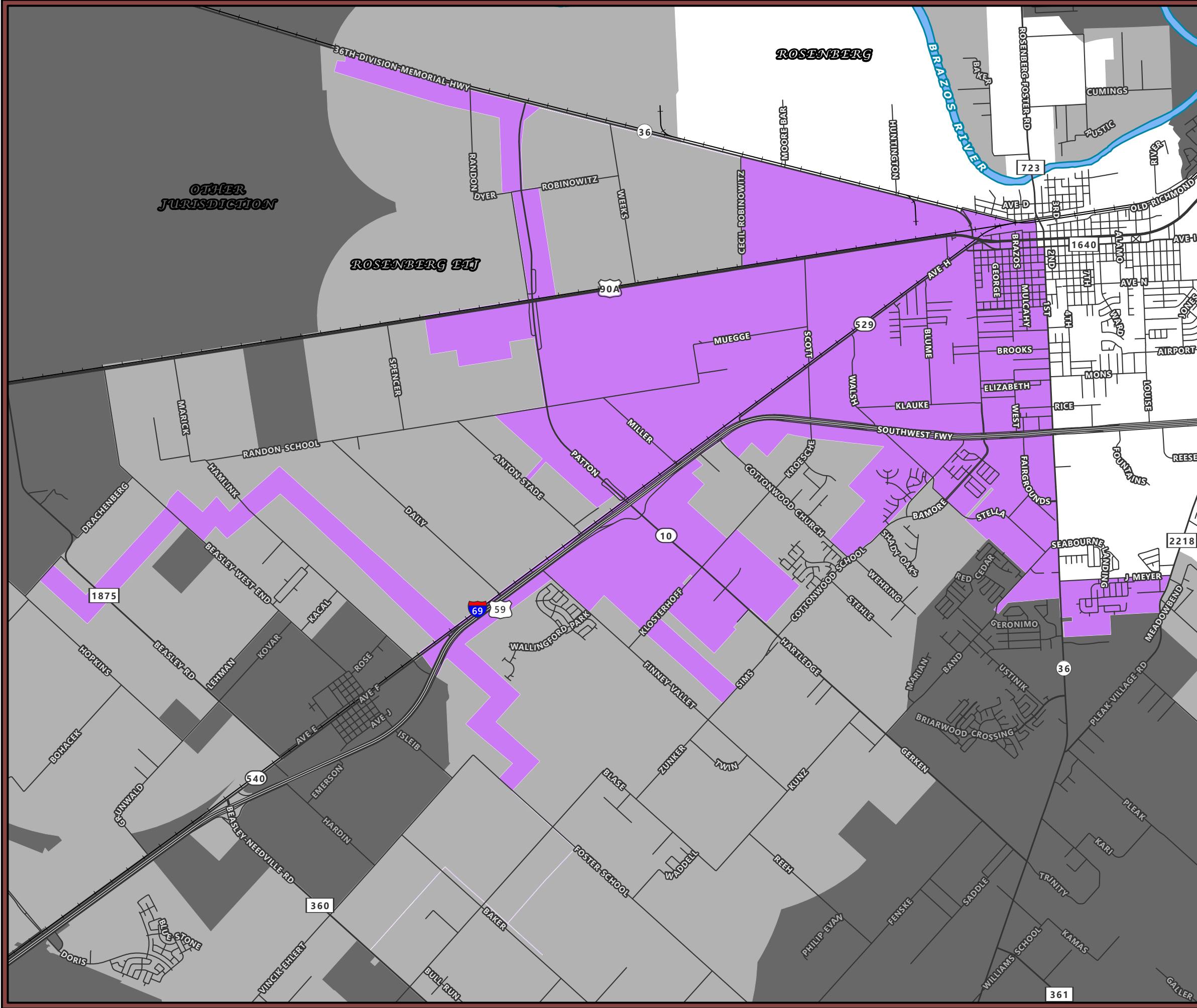


Created by: Paul M. Jones  
City of Rosenberg GIS  
Date Created: March 06, 2025.  
Original Size: 8.5" x 11"  
M:\Pro\Department\CityManagement\CM\_Stock\CM\_Stock.aprx

This product is for informational purposes and may not have been prepared for or be suitable for legal, engineering, or surveying purposes. It does not represent an on-the-ground survey and represents only the approximate relative location of geographic features.



**Council District 2**  
**City of Rosenberg, Texas**



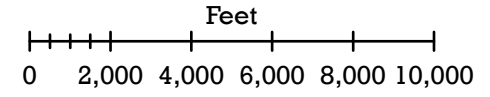
**Council District**  
 No. 2

**Basemap Features**

- Interstate
- US Highway
- State Highway
- Public Road
- Railroad
- Brazos River
- Rosenberg City Limits
- Rosenberg ETJ
- Other Jurisdictions



Scale:  
 1:57,000  
 or  
 1 inch equals 4,750 feet



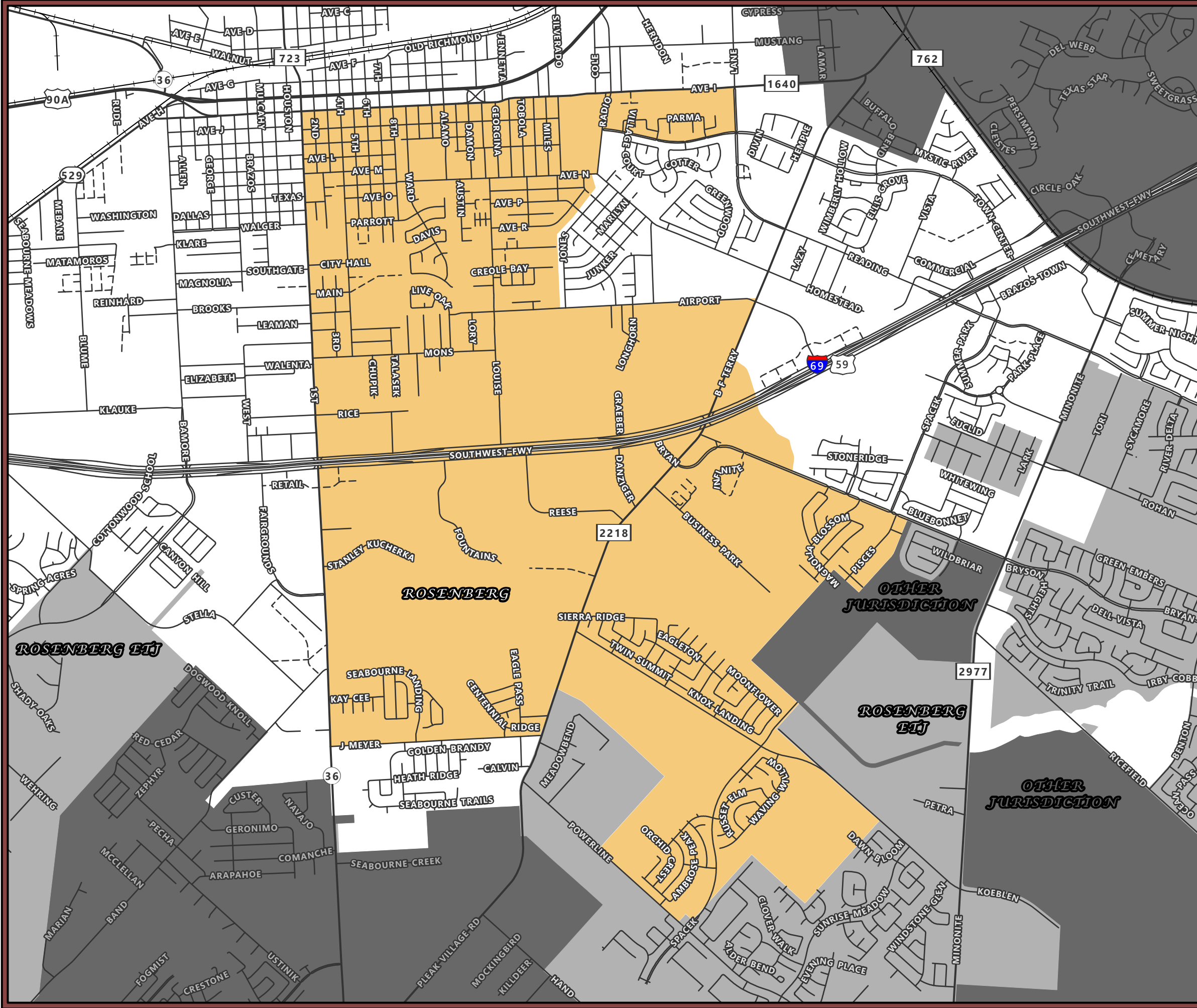
Created by: Paul M. Jones  
 City of Rosenberg GIS  
 Date Created: March 06, 2025.  
 Original Size: 8.5" x 11"  
 M:\Pro\Department\CityManagement\CM\_Stock\CM\_Stock.aprx

This product is for informational purposes and may not have been prepared for or be suitable for legal, engineering, or surveying purposes. It does not represent an on-the-ground survey and represents only the approximate relative location of geographic features.



# Council District 3

## City of Rosenberg, Texas



**Council District**

- No. 3

**Basemap Features**

- Interstate
- US Highway
- State Highway
- Public Road
- Private Road
- Railroad
- Brazos River
- Rosenberg City Limits
- Rosenberg ETJ
- Other Jurisdictions

Scale:  
1:30,000  
or  
1 inch equals 2,500 feet

Feet

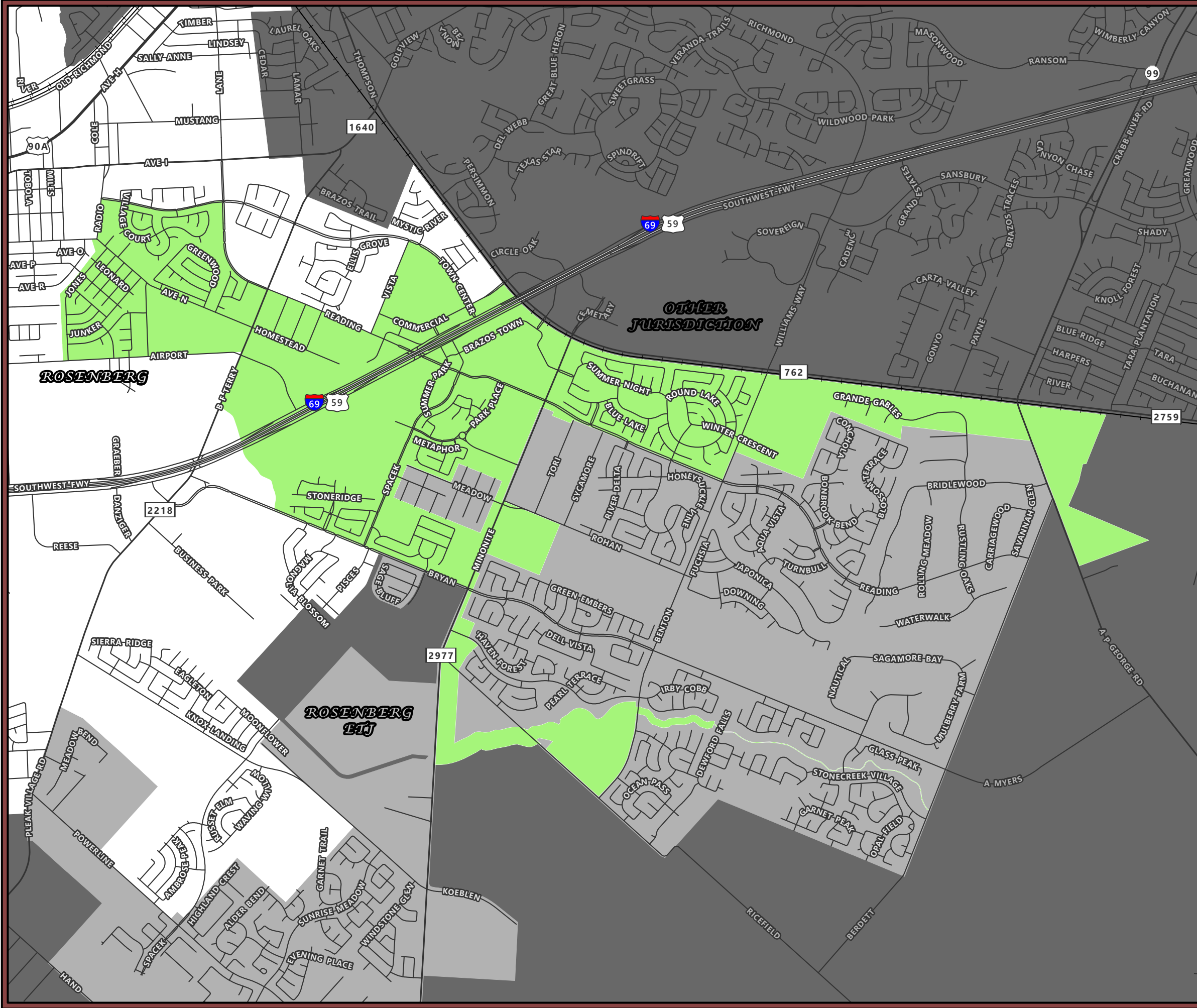
Created by: Paul M. Jones  
City of Rosenberg GIS  
Date Created: March 06, 2025.  
Original Size: 8.5" x 11"  
M:\Pro\Department\CityManagement\CM\_Stock\CM\_Stock.aprx

This product is for informational purposes and may not have been prepared for or be suitable for legal, engineering, or surveying purposes. It does not represent an on-the-ground survey and represents only the approximate relative location of geographic features.



# Council District 4

## City of Rosenberg, Texas



**Council District**

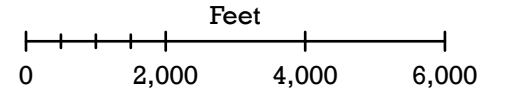
- No. 4

**Basemap Features**

- Interstate
- US Highway
- State Highway
- Public Road
- Railroad
- Brazos River
- Rosenberg City Limits
- Rosenberg ETJ
- Other Jurisdictions



Scale:  
1:33,000  
or  
1 inch equals 2,750 feet



Created by: Paul M. Jones  
City of Rosenberg GIS  
Date Created: March 06, 2025.  
Original Size: 8.5" x 11"  
M:\Pro\Department\CityManagement\CM\_Stock\CM\_Stock.aprx

This product is for informational purposes and may not have been prepared for or be suitable for legal, engineering, or surveying purposes. It does not represent an on-the-ground survey and represents only the approximate relative location of geographic features.

