











2018 Street Sweeping* --Base Sweeping-- City of Rosenberg, Texas

**Updated to extend Ave O sweeping from Louise St to Mahlmann St*

Street Sweeping by Week

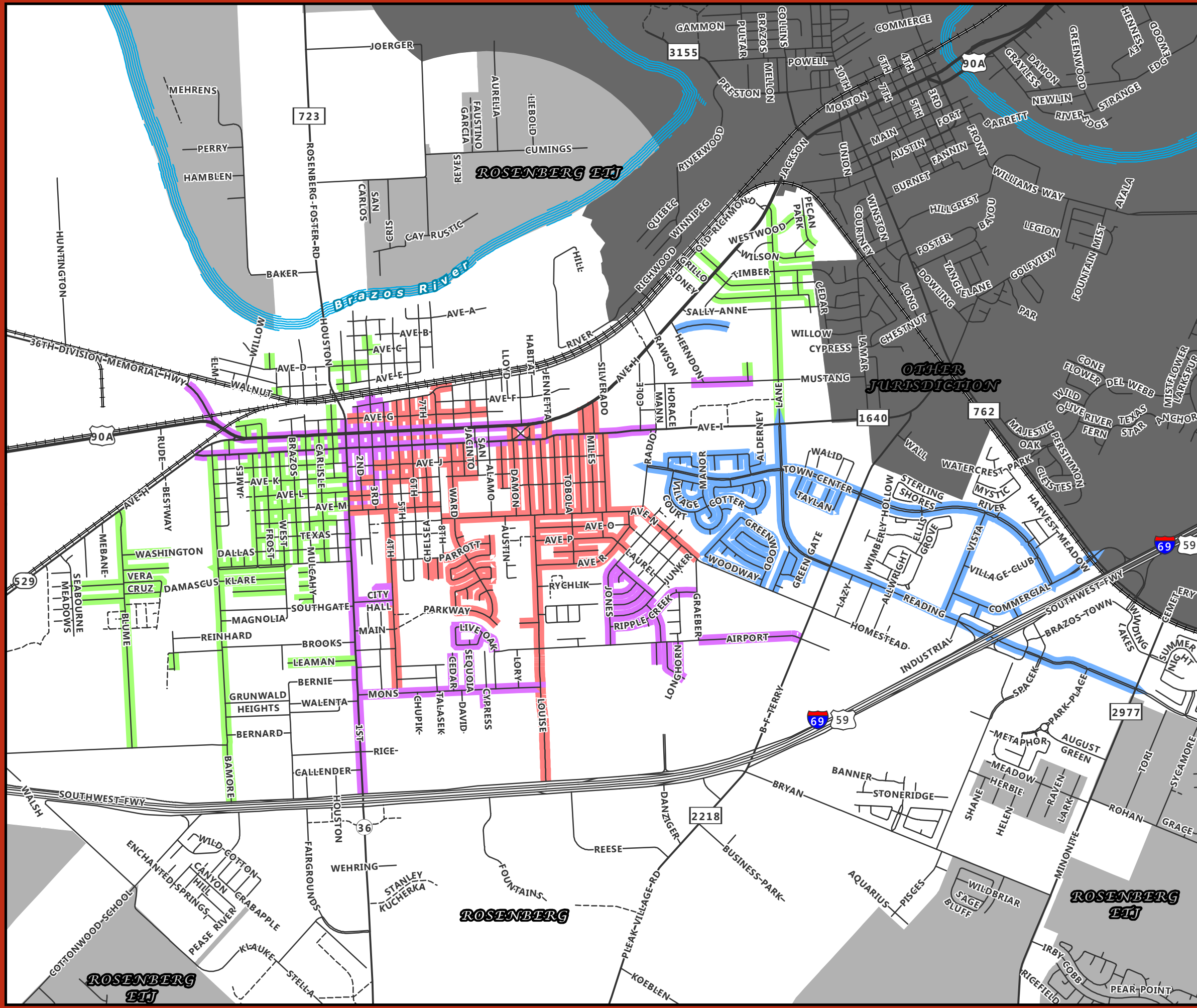
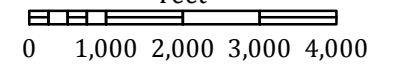
 Week 1	 Week 3
 Week 2	 Week 4

Basemap Features

-  Interstate
-  US Highway
-  State Highway
-  Public Road
-  Private Road
-  Railroad



Scale:
1:30,000
or
1 Inch = 2,500 Feet



Created by: City of Rosenberg GIS - Cory Vardaman
Date Created: June 18, 2018
Original Size: 11" x 17"
R:\Maps\Stock\Street Sweeping_by_Week_11x17.mxd

This product is for informational purposes and may not have been prepared for or be suitable for legal, engineering, or surveying purposes. It does not represent an on-the-ground survey and represents only the approximate relative location of geographic features.

